

# DMU CAMPUS



## How to find us

Leicester is at the heart of the UK and is served by excellent road, rail and air links.

## By car

Leicester is just off the M1 and close to the main A1, allowing easy access to the north and south. The M69 and M6 are also close by and offer access to Birmingham, Wales and the south west.

Sat Nav: If you are travelling by car and using Sat Nav, please use postcode **LE2 7DP**, which will direct you to the centre of the campus. Car parks will be clearly signposted from there. If you're coming to an event, particularly open days or graduation, specific parking regulations will apply so please check your joining instructions for details.

If you're travelling to DMU for a business meeting, visitor spaces can be pre-booked by your meeting organiser.

## Cyclists

Cyclists are well catered for with a marked network of cycle routes across the city. The bike park in Town Hall Square means you can leave your bike safely and even take a shower or change a tyre!

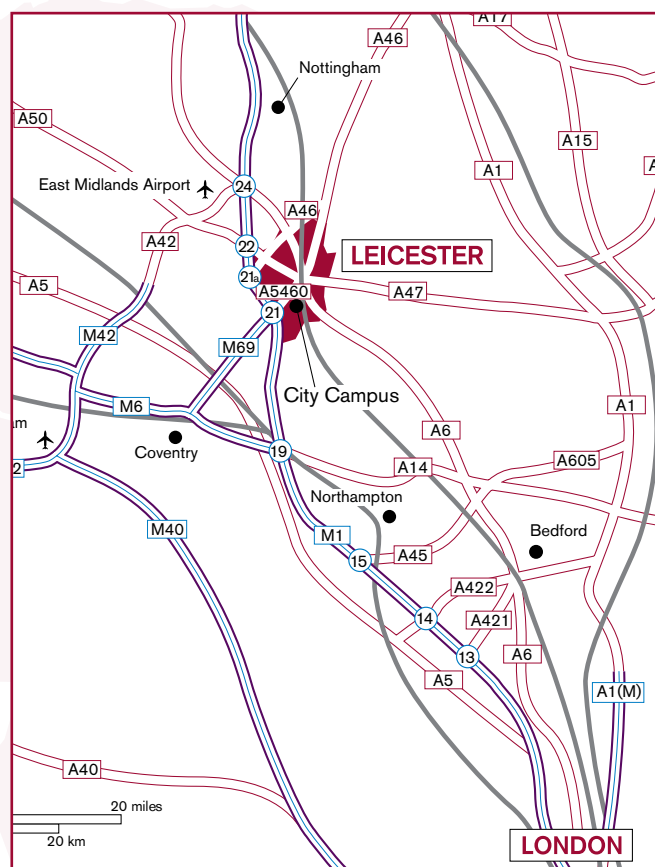
## Public transport

Bus and train stations are located in the city centre. High speed train links connect Leicester to London and many other large towns and cities, while bus and coach services provide great value and reliable connections across Leicester and to most parts of the UK. Park and ride services are also provided in the city.

Visit [dmu.ac.uk/publictransport](http://dmu.ac.uk/publictransport) for links to public transport routes, timetables and journey planners.

## Airports

East Midlands International Airport is less than half an hour away and Birmingham, Gatwick, Heathrow, Luton and Stansted airports are all within easy reach.



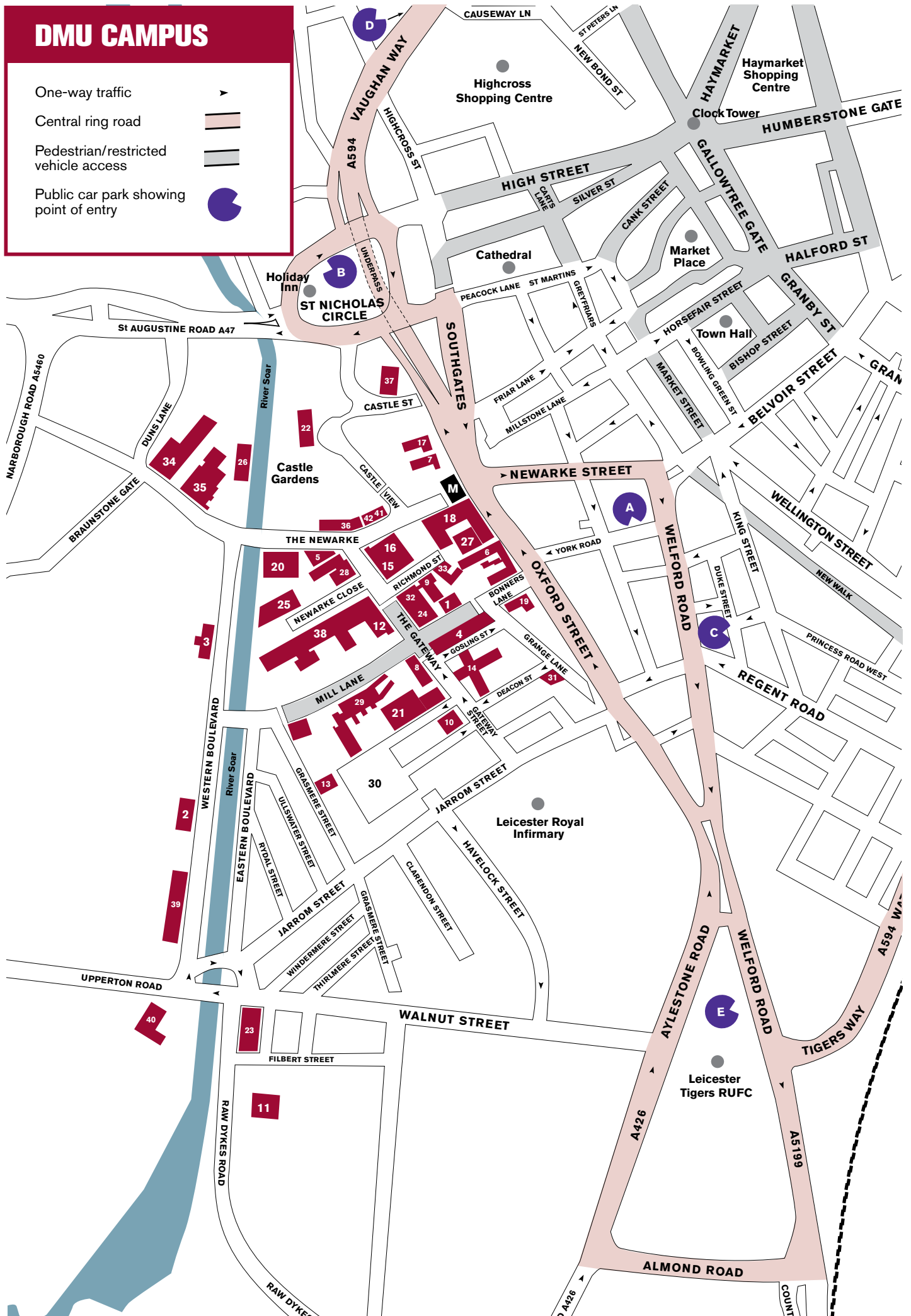
# DMU CAMPUS

One-way traffic

Central ring road

Pedestrian/restricted vehicle access

Public car park showing point of entry



## DMU CAMPUS

1. Art Factory (Arts, Design and Humanities)
2. Bede Hall (hall of residence)
3. Bede Island (Technology Leicester Media School)
4. Campus Centre Building
5. Chantry Building (Square Mile Hub)
6. Clephan Building and Courtyard Studios (Arts, Design and Humanities and Technology)
7. Edith Murphy House (Health and Life Sciences)
8. Eric Wood Building and Learning Zone
9. Estates Development Building
10. Estates Services Building including Security Office
11. Filbert Village (private hall of residence)
12. Food Village
13. Forensic Science Facility
14. Gateway House (Technology, Cashier and Student Gateway)
15. Hawthorn Building (Health and Life Sciences)
16. Heritage Centre (based within Hawthorn Building)
17. Heritage House (Arts, Design and Humanities)
18. Hugh Aston Building (Business and Law)
19. Innovation Centre
20. John Whitehead Building
21. Kimberlin Library
22. Leicester Castle Business School
23. Liberty Park (private hall of residence)
24. Mill Studios
25. Newarke Point (private hall of residence)
26. New Wharf Hall (hall of residence)
27. PACE Building (Performance Arts Centre for Excellence) (Arts, Design and Humanities)
28. Portland Building (Arts, Design and Humanities)
29. Queen's Building (Technology School of Engineering and Sustainable Development and Leicester Media School)
30. Staff and Visitor Car Park (pre-bookings only)
31. The Grange (private hall of residence)
32. The Greenhouse and Accommodation Office
33. The Philip Tasker Building (The Leicester International Pathway College)
34. The Queen Elizabeth II Diamond Jubilee Leisure Centre
35. The Venue@DMU
36. Trinity House
37. Victoria Hall (private hall of residence)
38. Vijay Patel Building (Arts, Design and Humanities, The Confucius Institute, The Centre for English Language Learning and The Gallery)
39. Waterway Gardens (hall of residence)
40. Watershed Centre
41. White Rose Cottage
42. 19 The Newarke
- M The Magazine Gateway

✈ Nottingham East Midlands

● Leicester

ham ✈

✈ Luton

London ●

London Heathrow ✈

London Gatwick ✈

# CAR PARKING FOR THE DMU CAMPUS

## Public car parks

### A. Newarke Street LE1 5SP

Multi-storey, operated by Leicester City Council  
Approx five minute walk from campus  
Open Mon–Sat 6.30am–1am  
Open Sundays  
Charges (pay on foot): from £1.40 for one hour  
Disabled Badge Holders free  
Free cycle racks and free parking for motor cyclists

### B. St Nicholas Circle LE1 4LF

Multi-storey, operated by NCP  
Approx 10 minute walk from campus  
Open 24 hours  
Charges (pay on foot): from £3.30 for two hours

### C. Welford Road LE2 7AD

Multi-storey, operated by NCP  
Approx seven minute walk from campus  
Open 24 hours  
Charges (pay on foot): from £4.40 for two hours

### D. Highcross

**LE1 4QJ** (John Lewis car park, Vaughan Way, open 24 hours)

**LE1 4AN** (rooftop car park, Freeschool Lane, open 24 hours)

Multi-stories, operated by Highcross  
Approx 12 minute walk from campus  
Charges: from £2.50 for two hours

### E. Granby Halls LE2 6BE

Surface level, operated by NCP  
Approx 15 minute walk from campus  
Open 24 hours  
Charges (pay and display): from £2.90 for two hours

Please note there is no parking on campus for students (except disabled students).

## Alternative formats

Where possible DMU publications or specific sections can be supplied in alternative media.

For further information on how we can help, please call **08459 45 46 47**, or email **enquiry@dmu.ac.uk**.

## Park and rides

### Birstall LE4 4NP

North of Leicester, off A46 and A6 Loughborough Road  
Service 203 runs from Birstall to Leicester city centre, and then onto Enderby  
Services are every 15 minutes

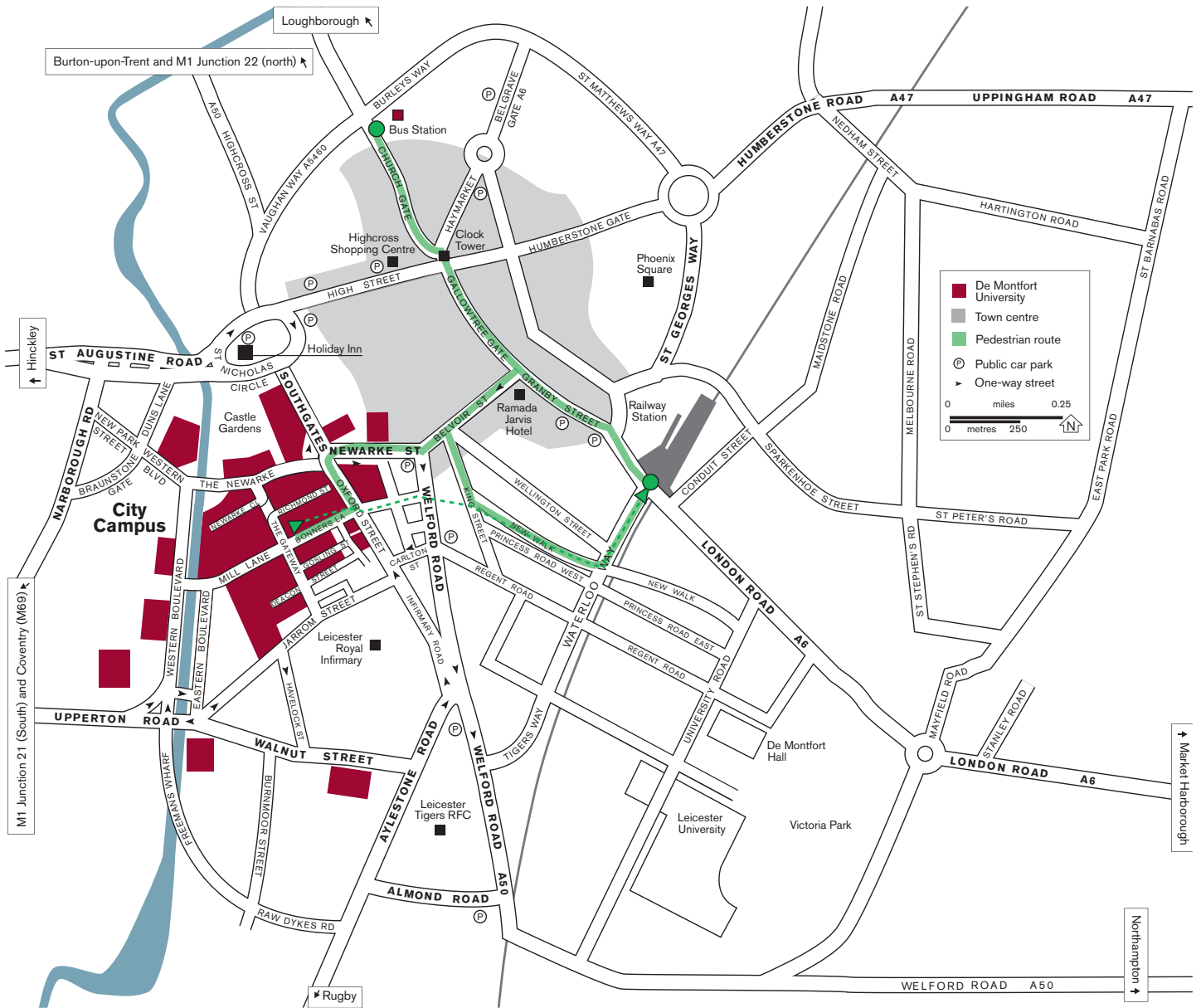
### Enderby LE19 2AB

Southwest of Leicester, convenient for M69 and M1 junction 21, off the B4114 Narborough Road South  
Service 203 runs from Enderby to Leicester city centre, and then onto Birstall  
Services are every 15 minutes

### Meynell's Gorse, Braunstone crossroads LE3 3LF

West of Leicester, convenient for M1 junction 21a and A47, off B5380 Ratby Lane  
Service 103 runs from Meynell's Gorse to Leicester city centre  
Peak services are every 10 minutes





Bus station to City Campus – approximately 20 minutes' walk  
 Rail station to City Campus – approximately 15 minutes' walk

**W: [dmu.ac.uk/transport](http://dmu.ac.uk/transport)**